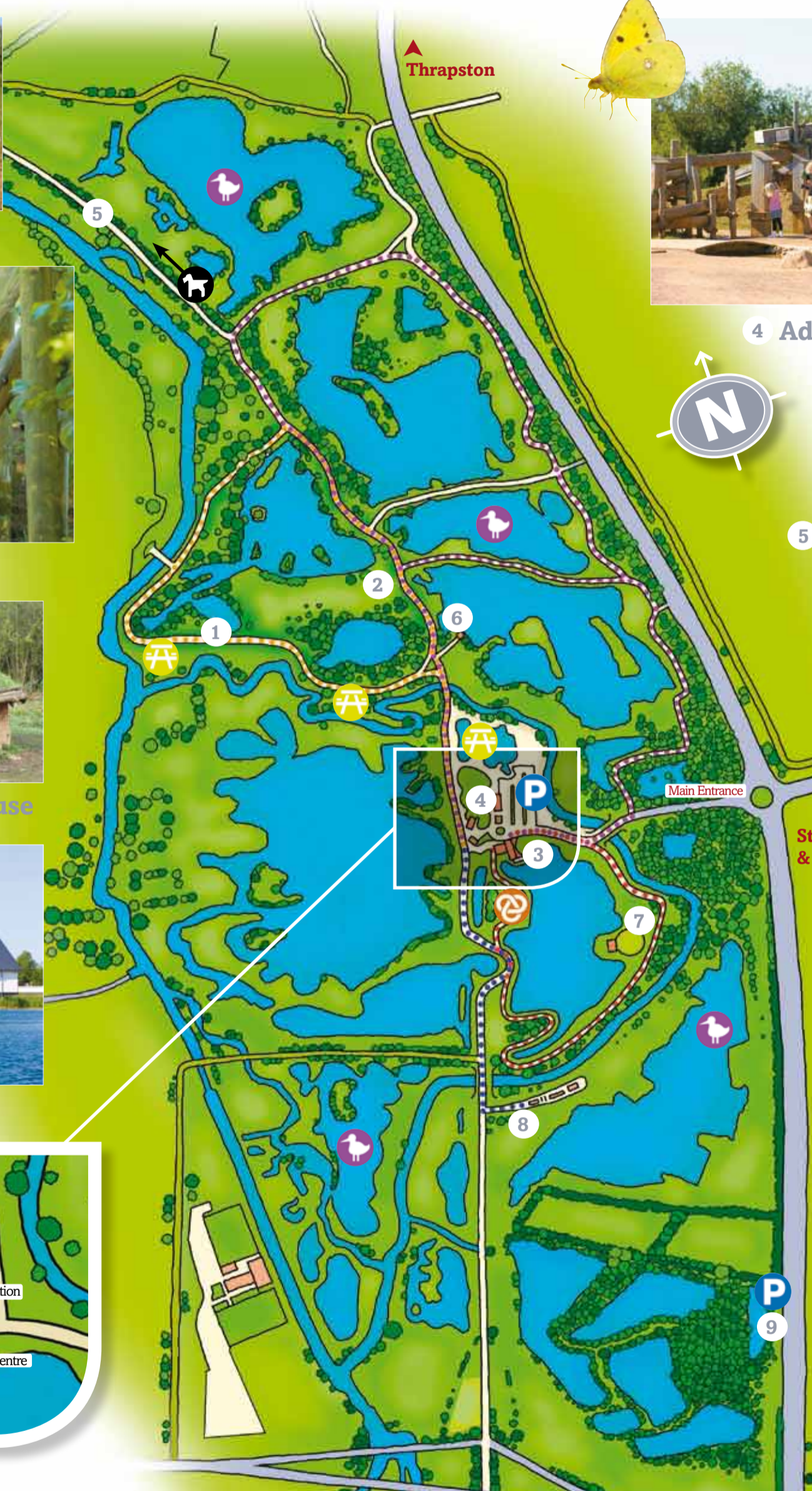


Welcome to Stanwick Lakes

Countryside attraction & nature reserve



 Picnic Area



4 Adventure Playground



1 Adventure Trail



5 Cyclepath & Horse Riding Route
(the old railway line)



2 Iron Age Roundhouse
(Replica)




6 Birdhide

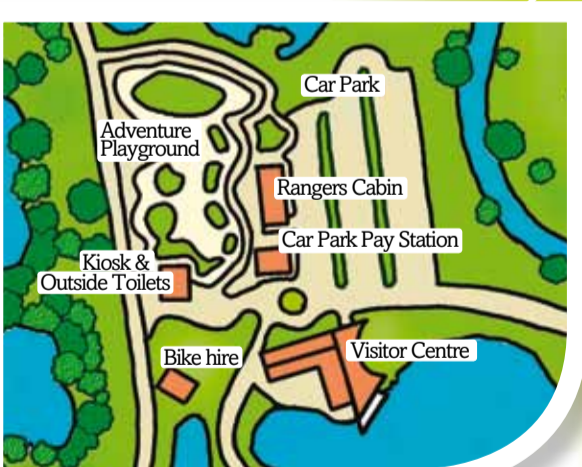
Stanwick Village & Raunds



3 Visitor Centre













7 Outdoor Theatre



8 Assault Course

Key to map

-  Car parking
-  Bird sanctuary areas
-  Dogs may be off lead from here towards Thrapston
-  Picnic areas
-  Ancient monument
-  Bridleway

-  Assault Course Walk ¼ mile (to the Assault Course & back)
-  'Hidden Gems' Sculpture Trail 1 mile
-  Adventure Trail 1 ¼ miles
-  Nature Ramble 2 ¼ miles (1 ¼ miles if shortcut across causeway taken)



9 Fishing Lakes
(Access and car park via separate entrance off A45)



Wellingborough